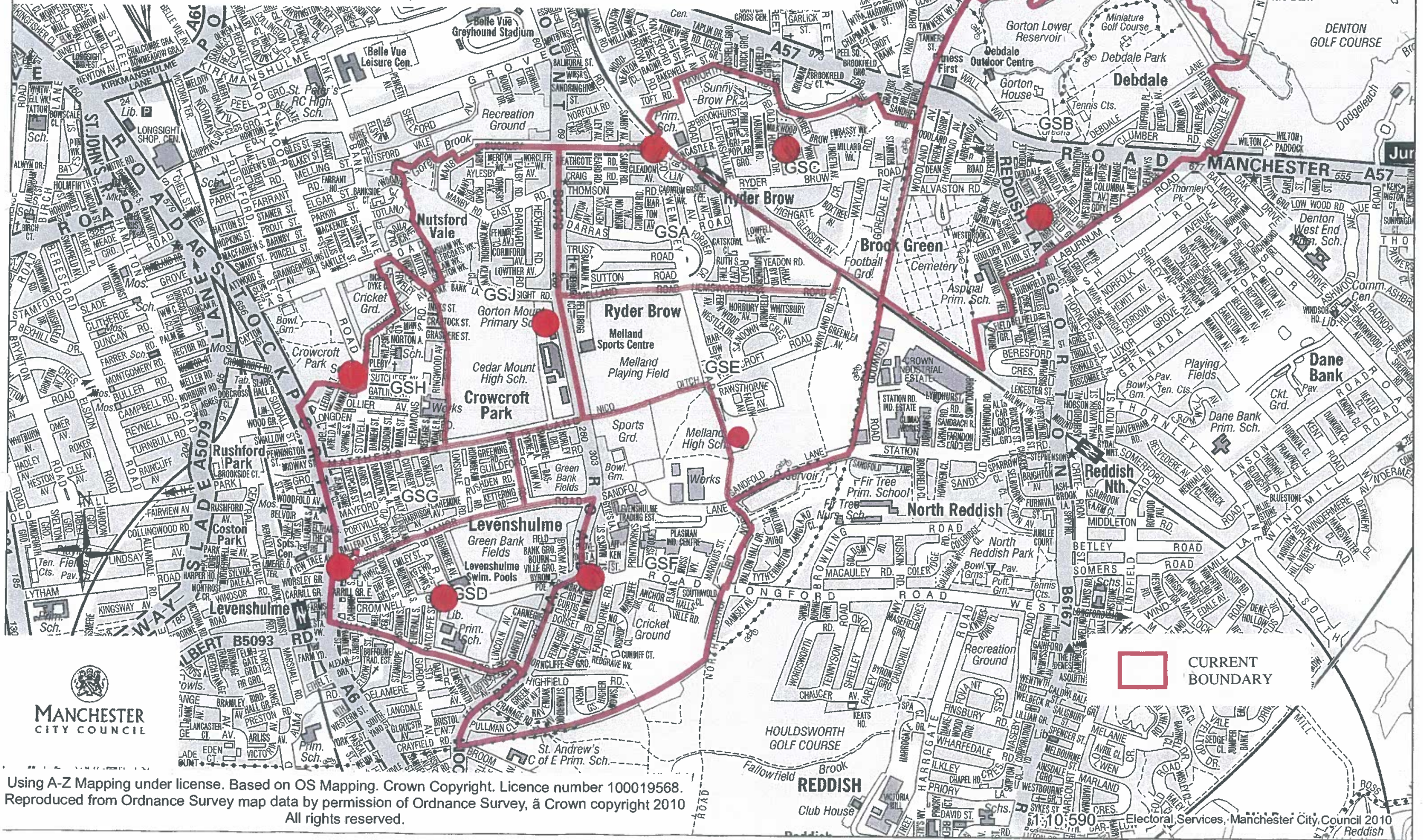


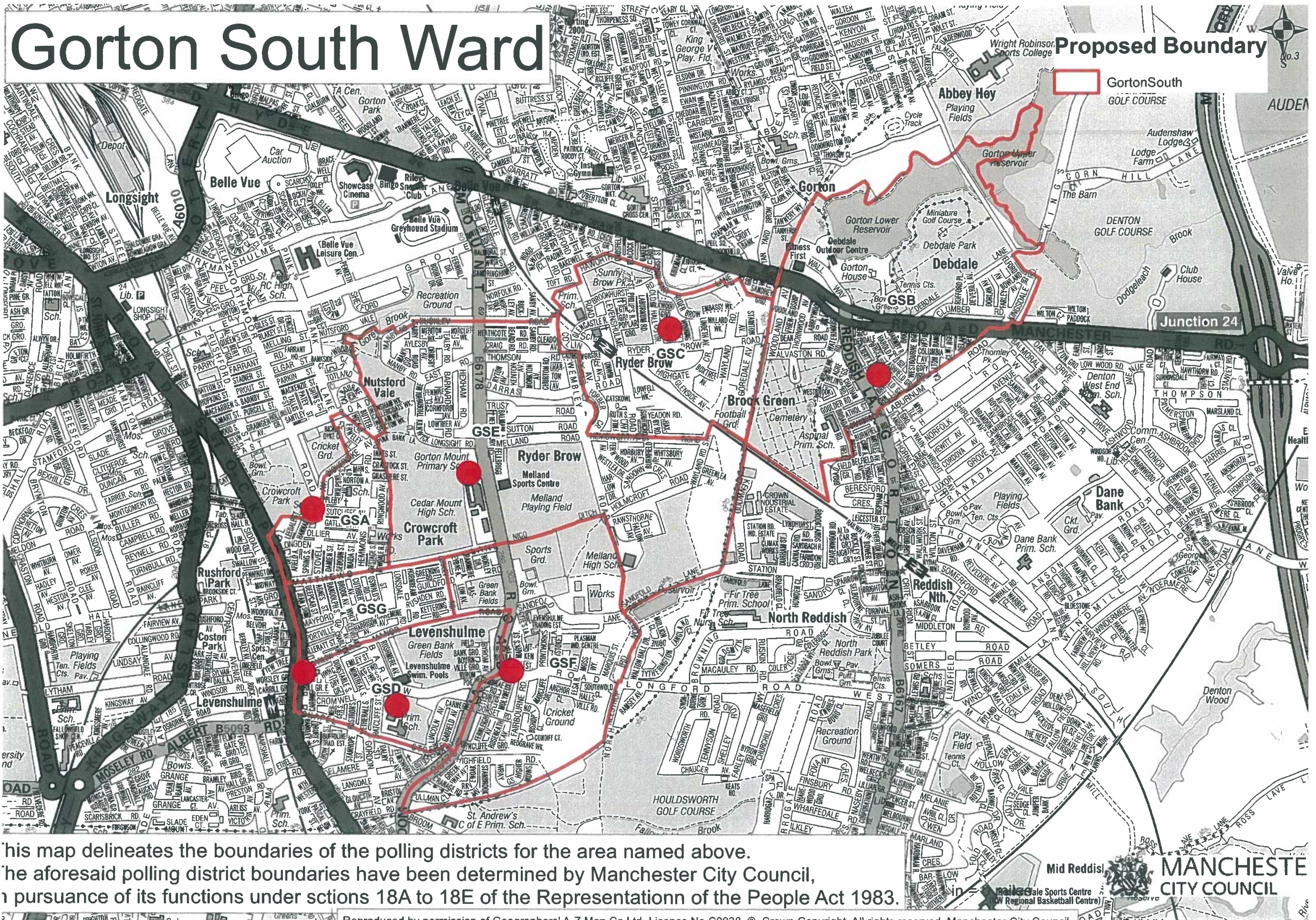
Gorton South Ward

This map delineates the boundaries of the polling districts for the area named above. The aforesaid polling district boundaries have been determined by Manchester City Council, in pursuance of its functions under sections 18A to 18E of the Representation of the People Act 1983.

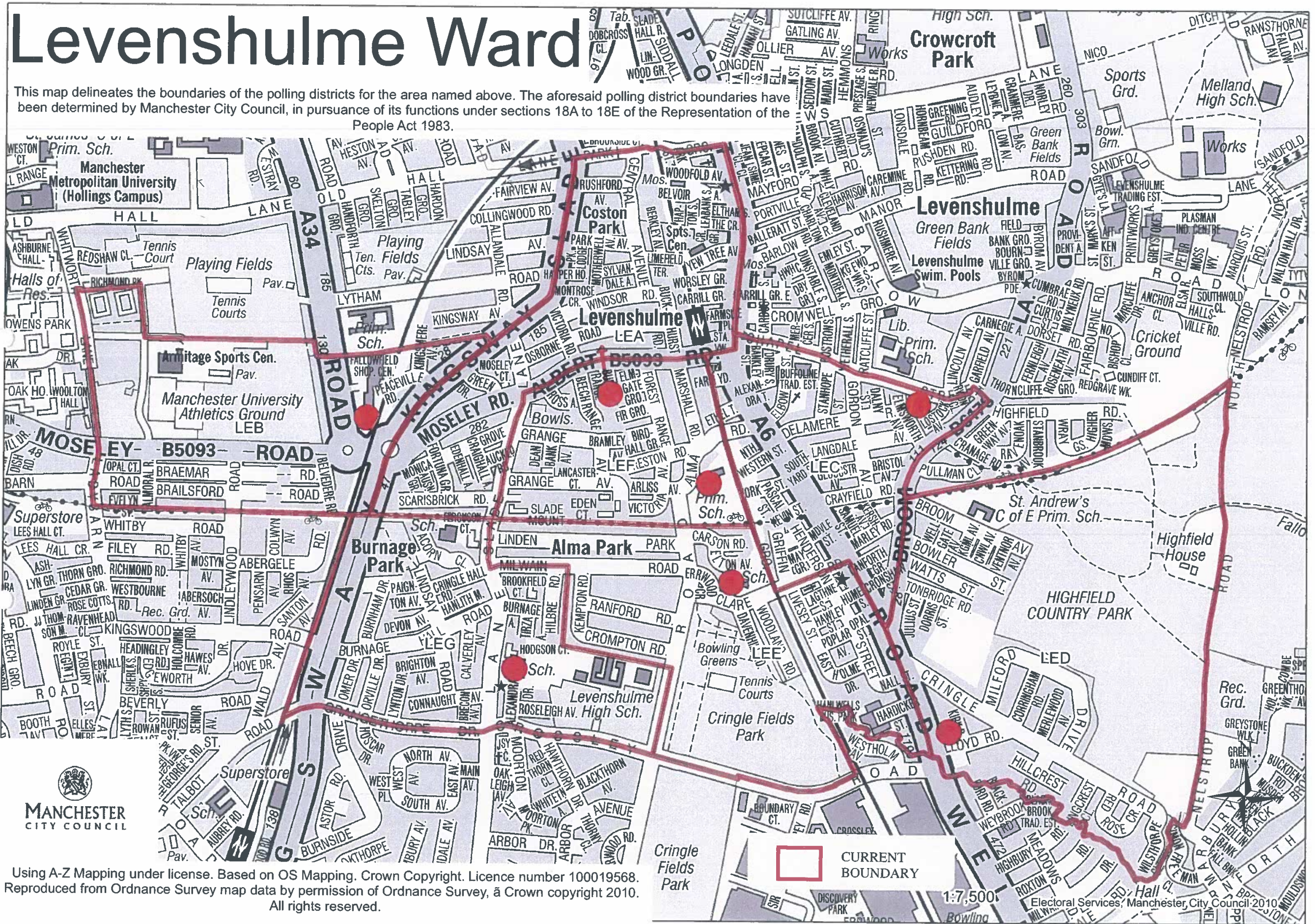


Using A-Z Mapping under license. Based on OS Mapping. Crown Copyright. Licence number 100019568.
Reproduced from Ordnance Survey map data by permission of Ordnance Survey, a Crown copyright 2010
All rights reserved.

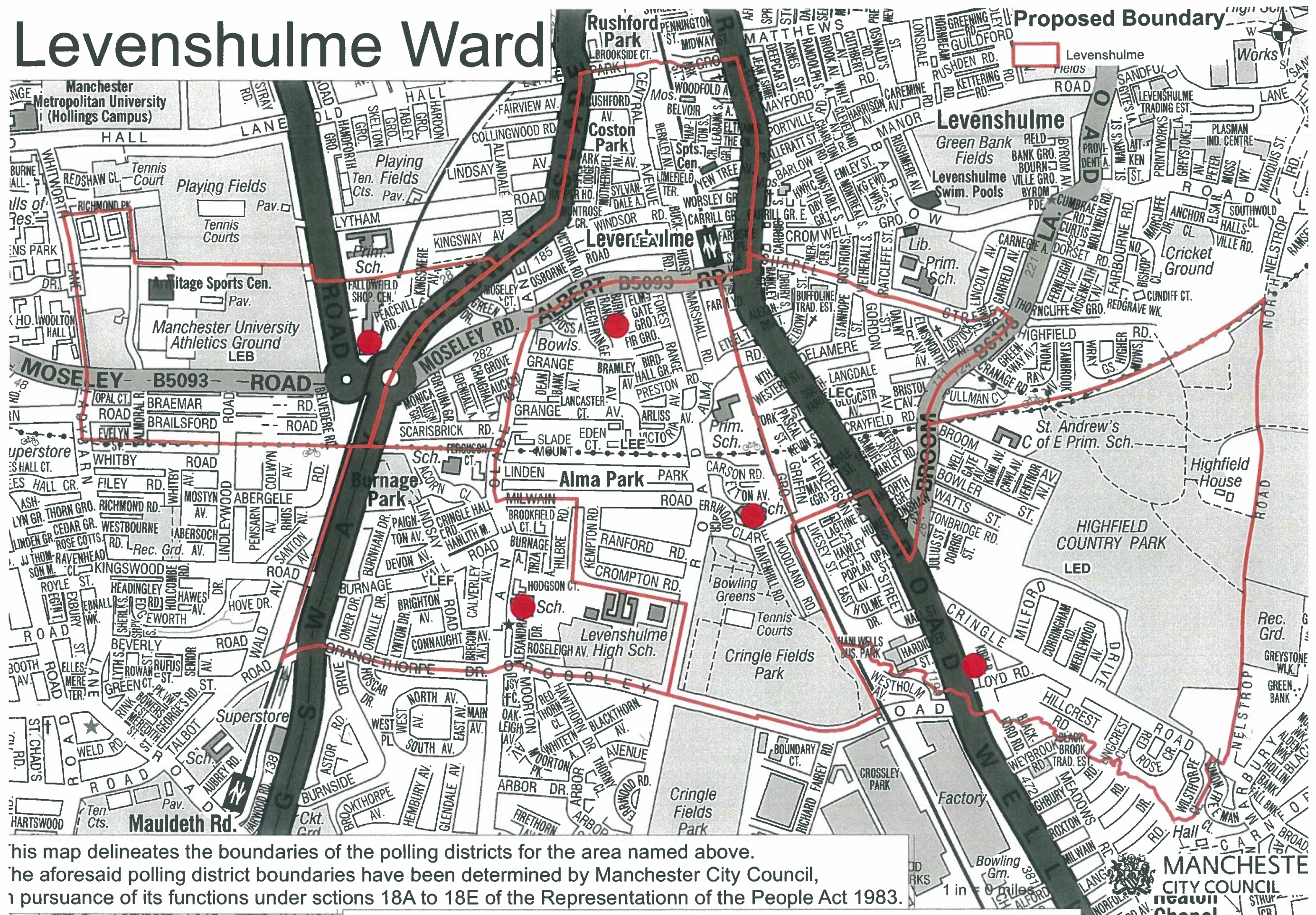
Electoral Services, Manchester City Council 2010



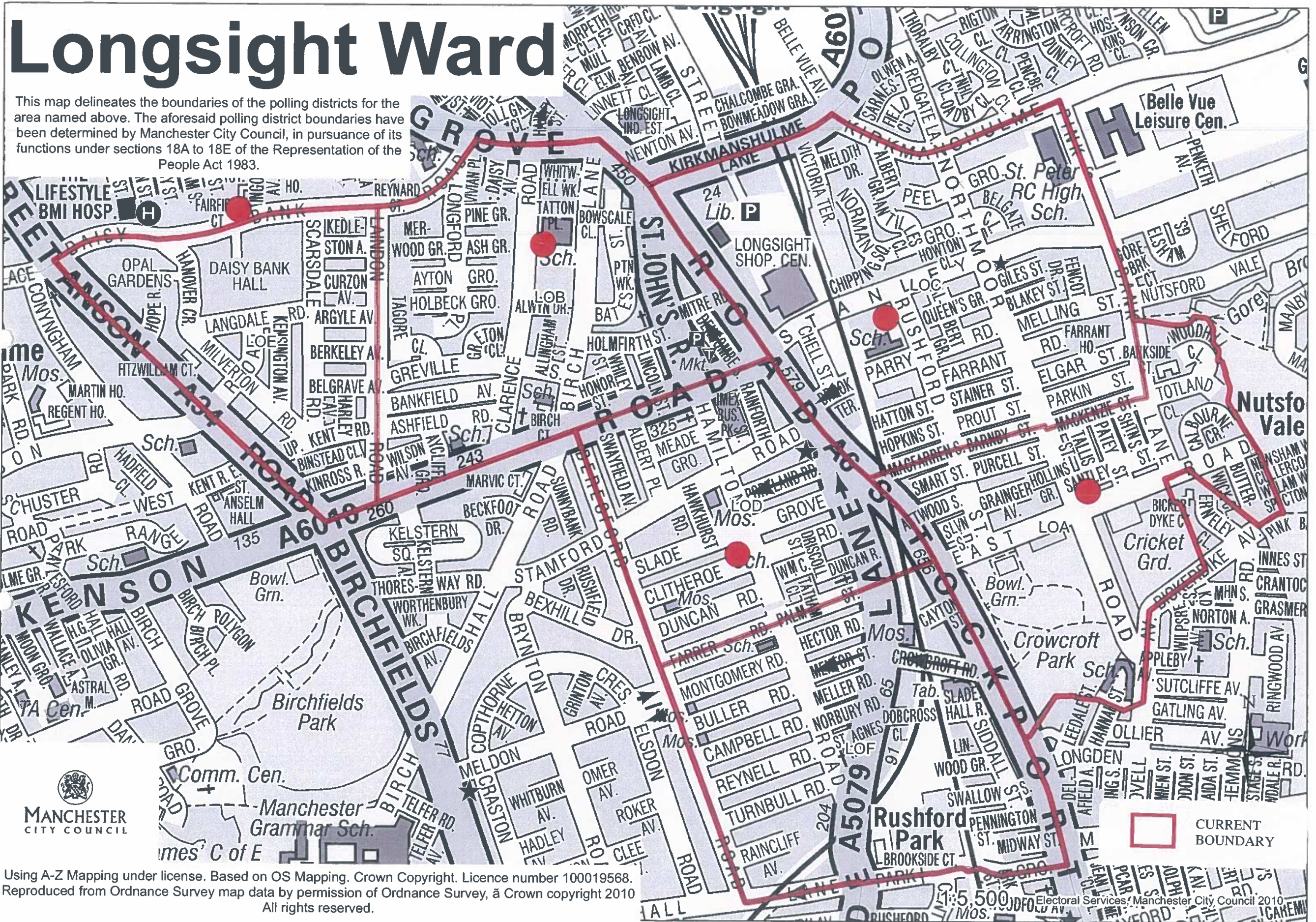
This map delineates the boundaries of the polling districts for the area named above. The aforesaid polling district boundaries have been determined by Manchester City Council, in pursuance of its functions under sections 18A to 18E of the Representation of the People Act 1983.



Levenshulme Ward

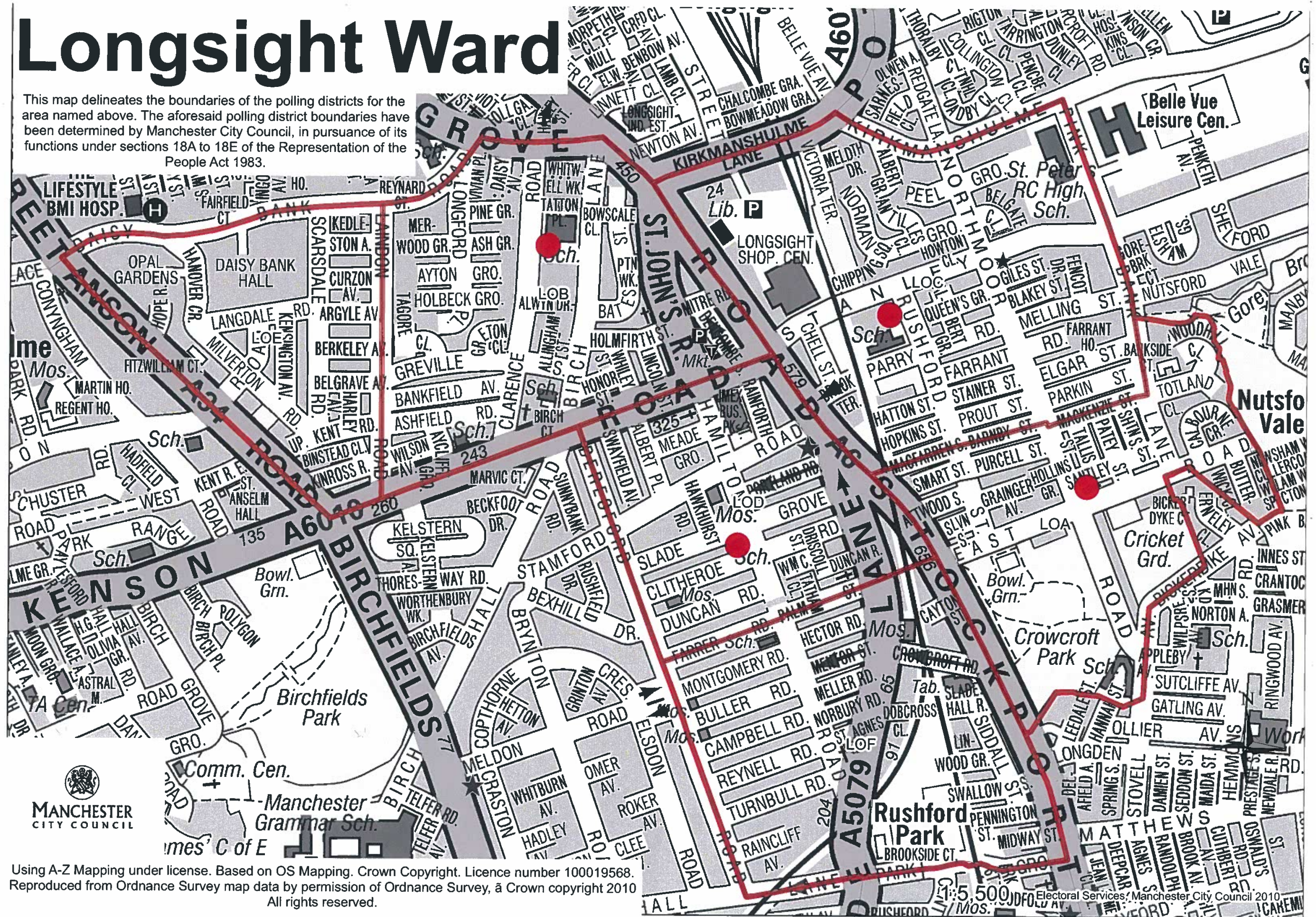


This map delineates the boundaries of the polling districts for the area named above. The aforesaid polling district boundaries have been determined by Manchester City Council, in pursuance of its functions under sections 18A to 18E of the Representation of the People Act 1983.

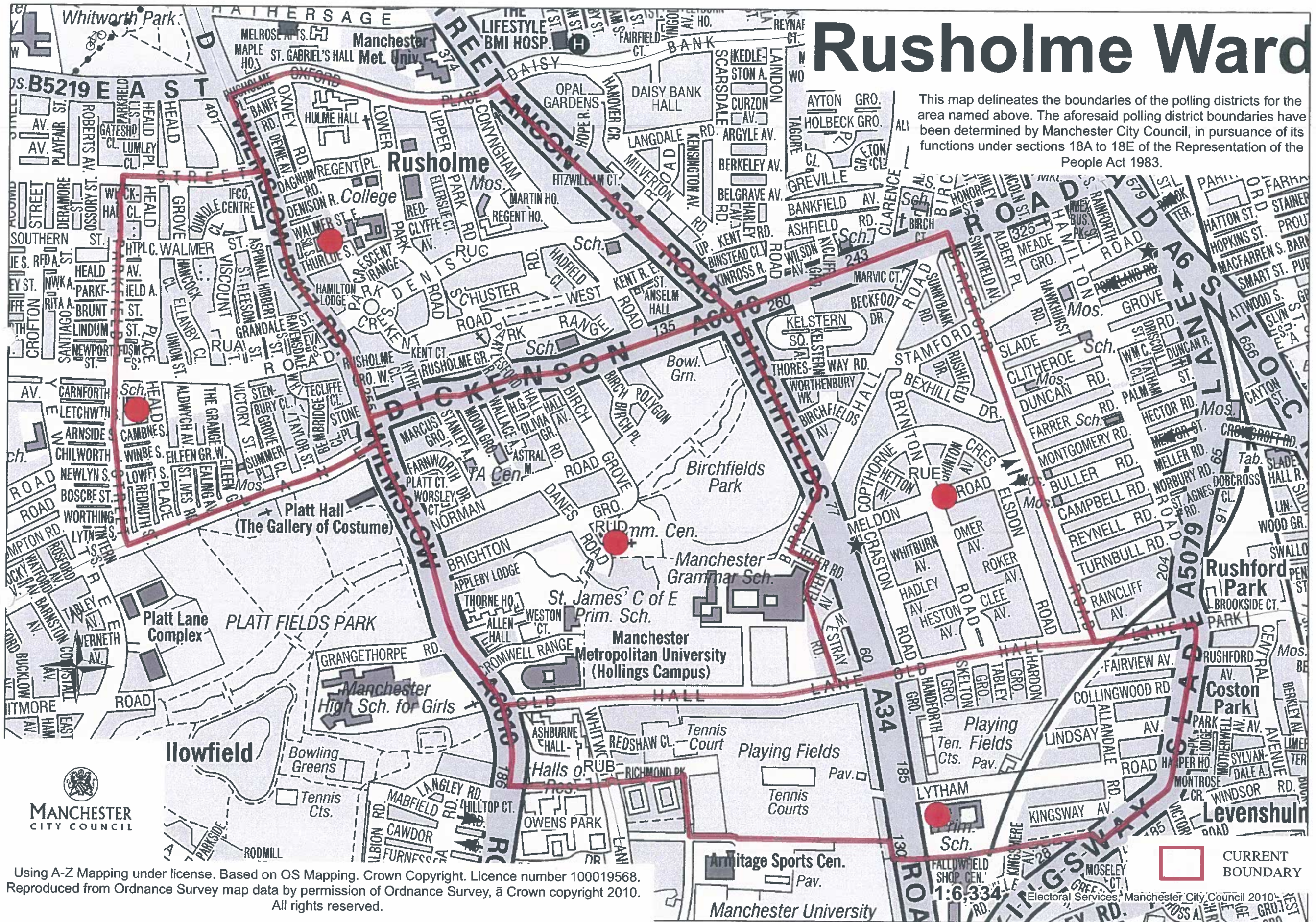


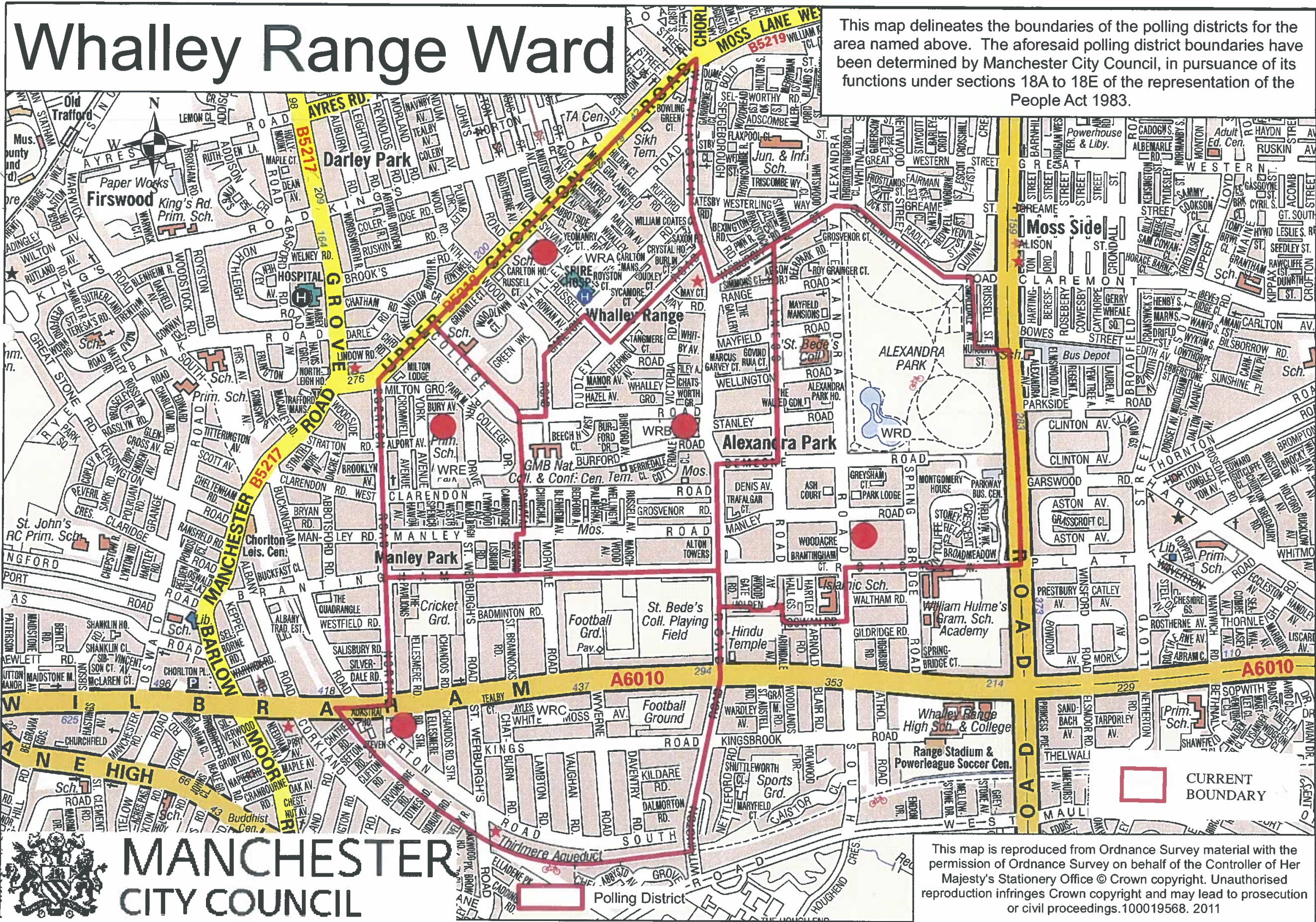
Longsight Ward

This map delineates the boundaries of the polling districts for the area named above. The aforesaid polling district boundaries have been determined by Manchester City Council, in pursuance of its functions under sections 18A to 18E of the Representation of the People Act 1983.



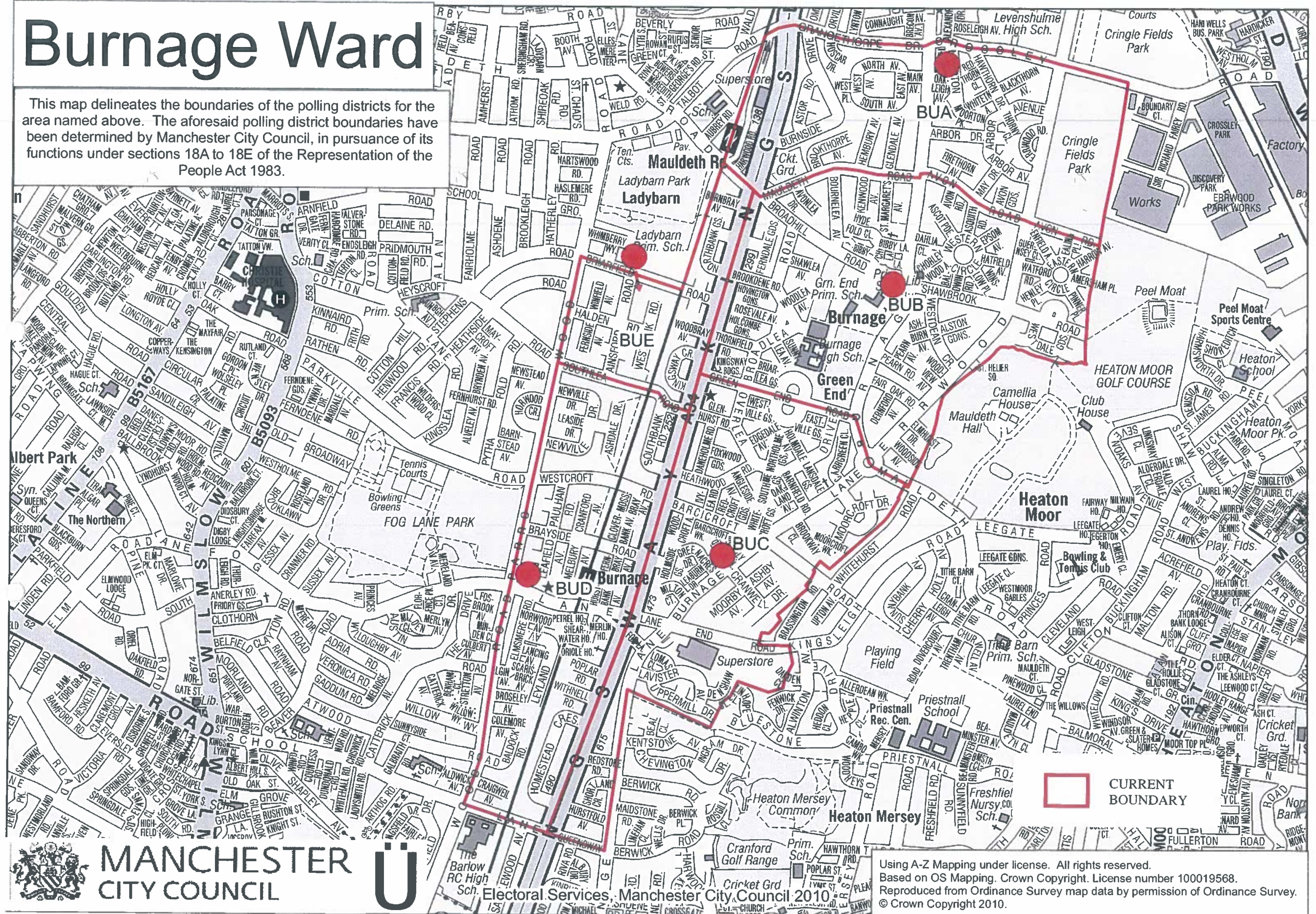
Using A-Z Mapping under license. Based on OS Mapping. Crown Copyright. Licence number 100019568.
Reproduced from Ordnance Survey map data by permission of Ordnance Survey, © Crown copyright 2010
All rights reserved.





Burnage Ward

This map delineates the boundaries of the polling districts for the area named above. The aforesaid polling district boundaries have been determined by Manchester City Council, in pursuance of its functions under sections 18A to 18E of the Representation of the People Act 1983.

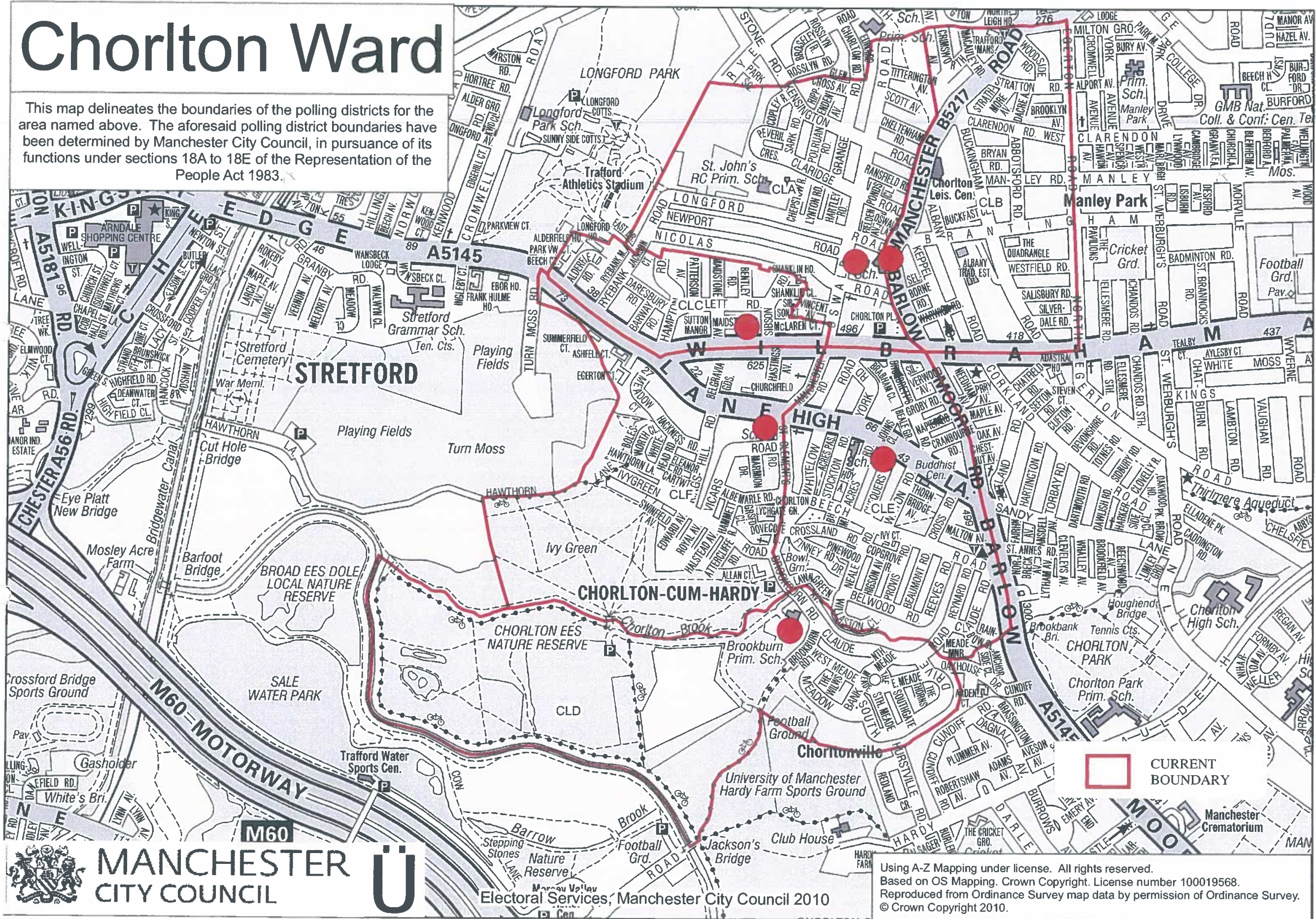


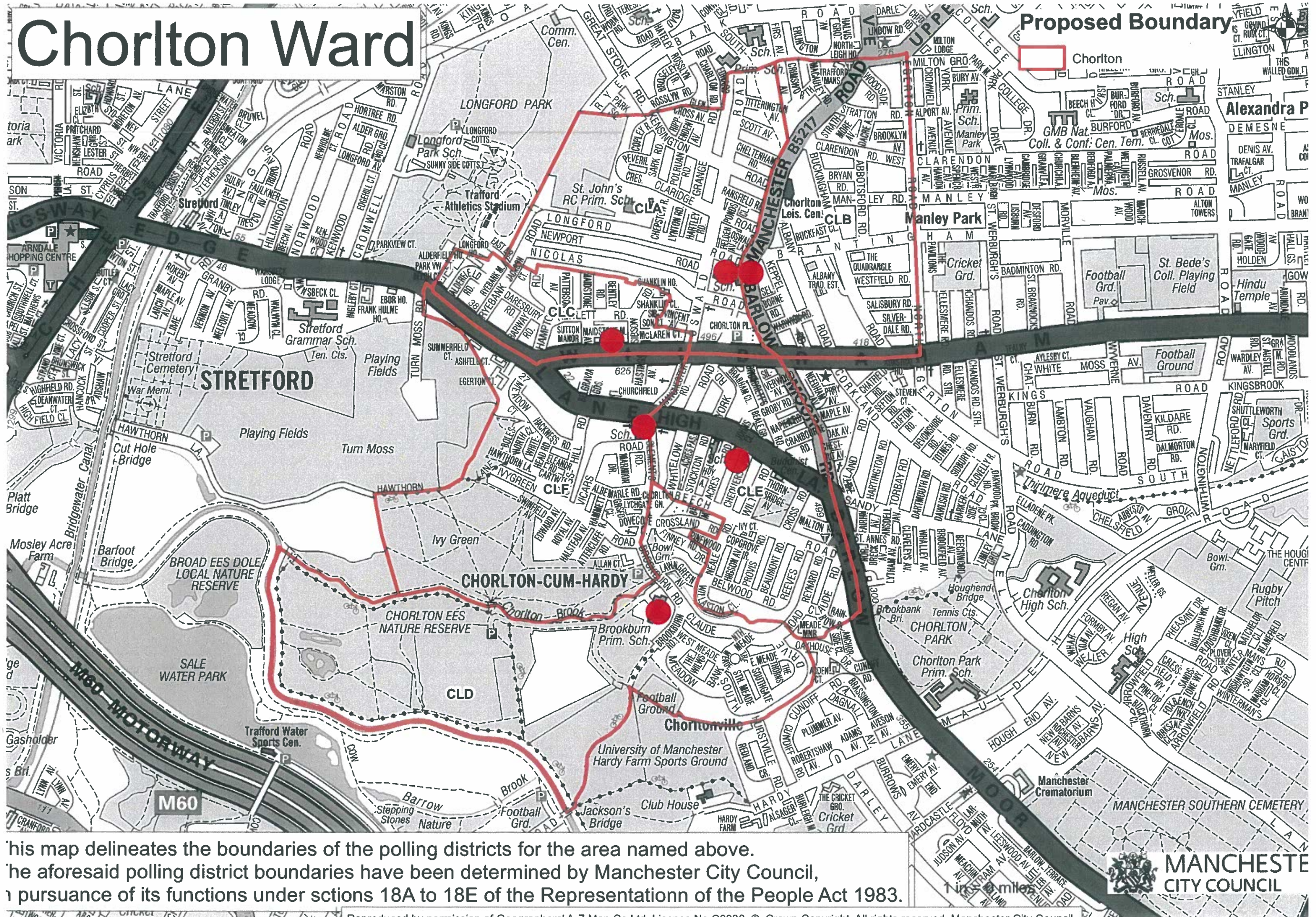
Electoral Services, Manchester City Council 2010

Using A-Z Mapping under license. All rights reserved.
Based on OS Mapping. Crown Copyright. License number 100019568.
Reproduced from Ordnance Survey map data by permission of Ordnance Survey.
© Crown Copyright 2010.

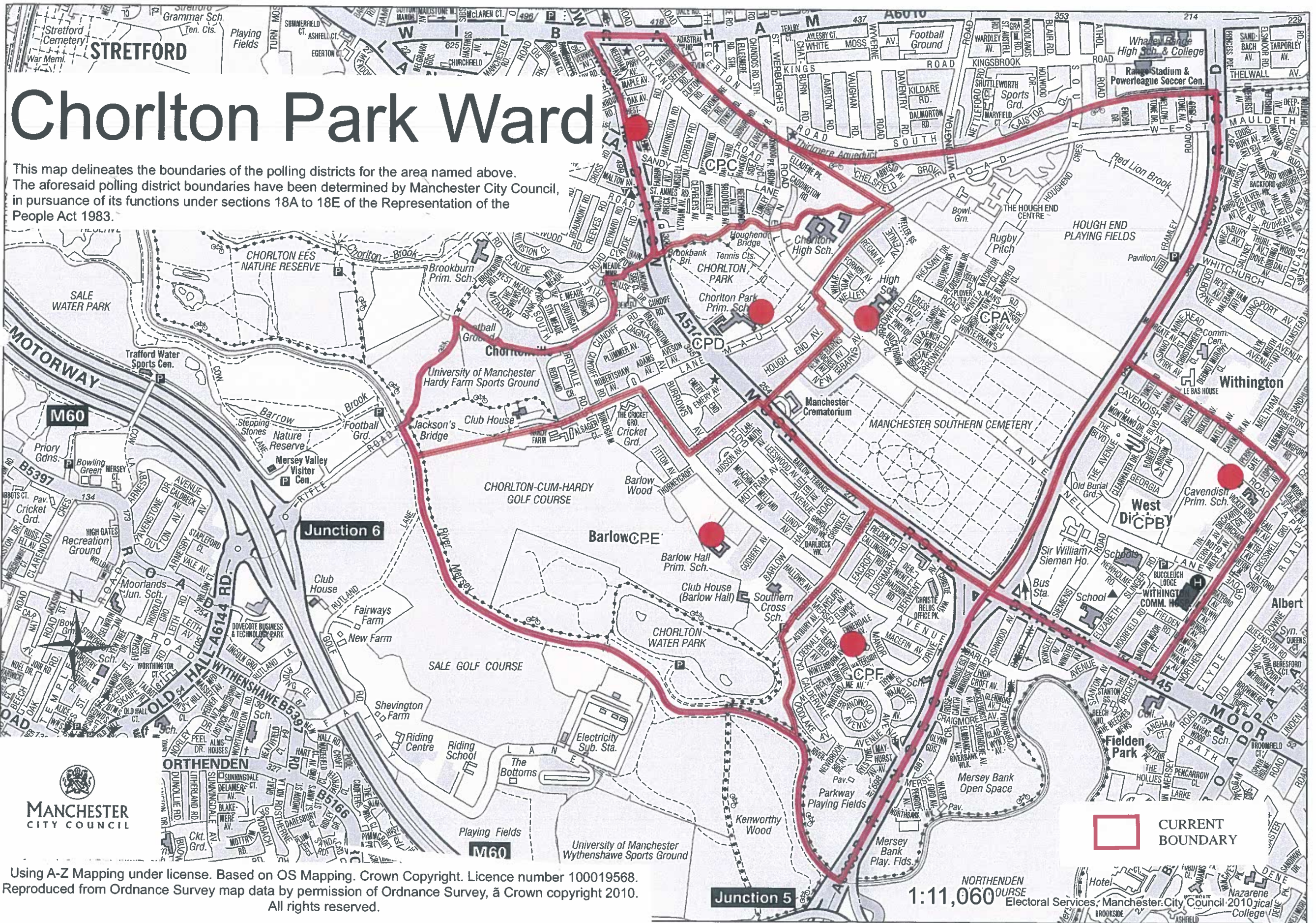
Chorlton Ward

This map delineates the boundaries of the polling districts for the area named above. The aforesaid polling district boundaries have been determined by Manchester City Council, in pursuance of its functions under sections 18A to 18E of the Representation of the People Act 1983.





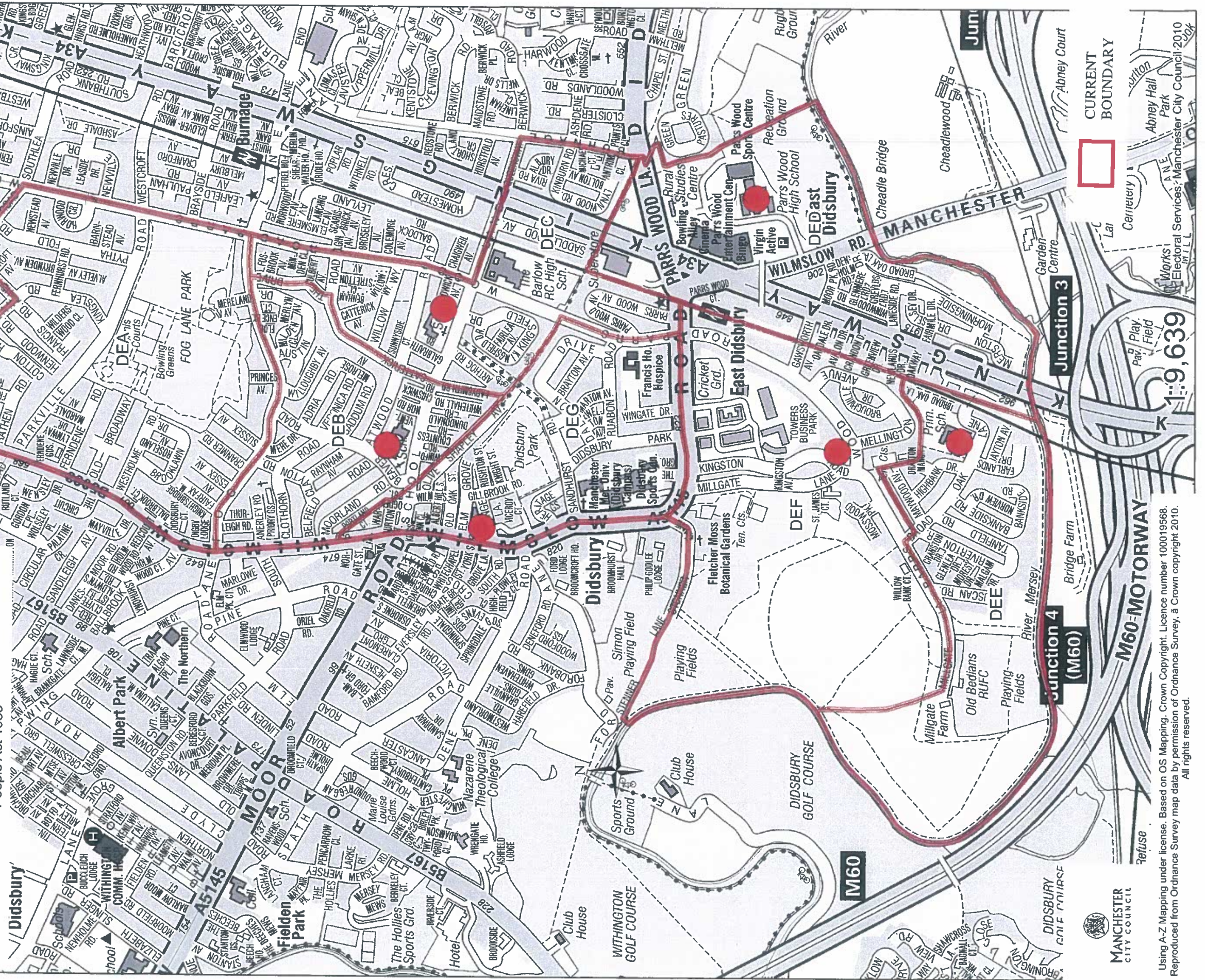
This map delineates the boundaries of the polling districts for the area named above. The aforesaid polling district boundaries have been determined by Manchester City Council, in pursuance of its functions under sections 18A to 18E of the Representation of the People Act 1983.



Map 41

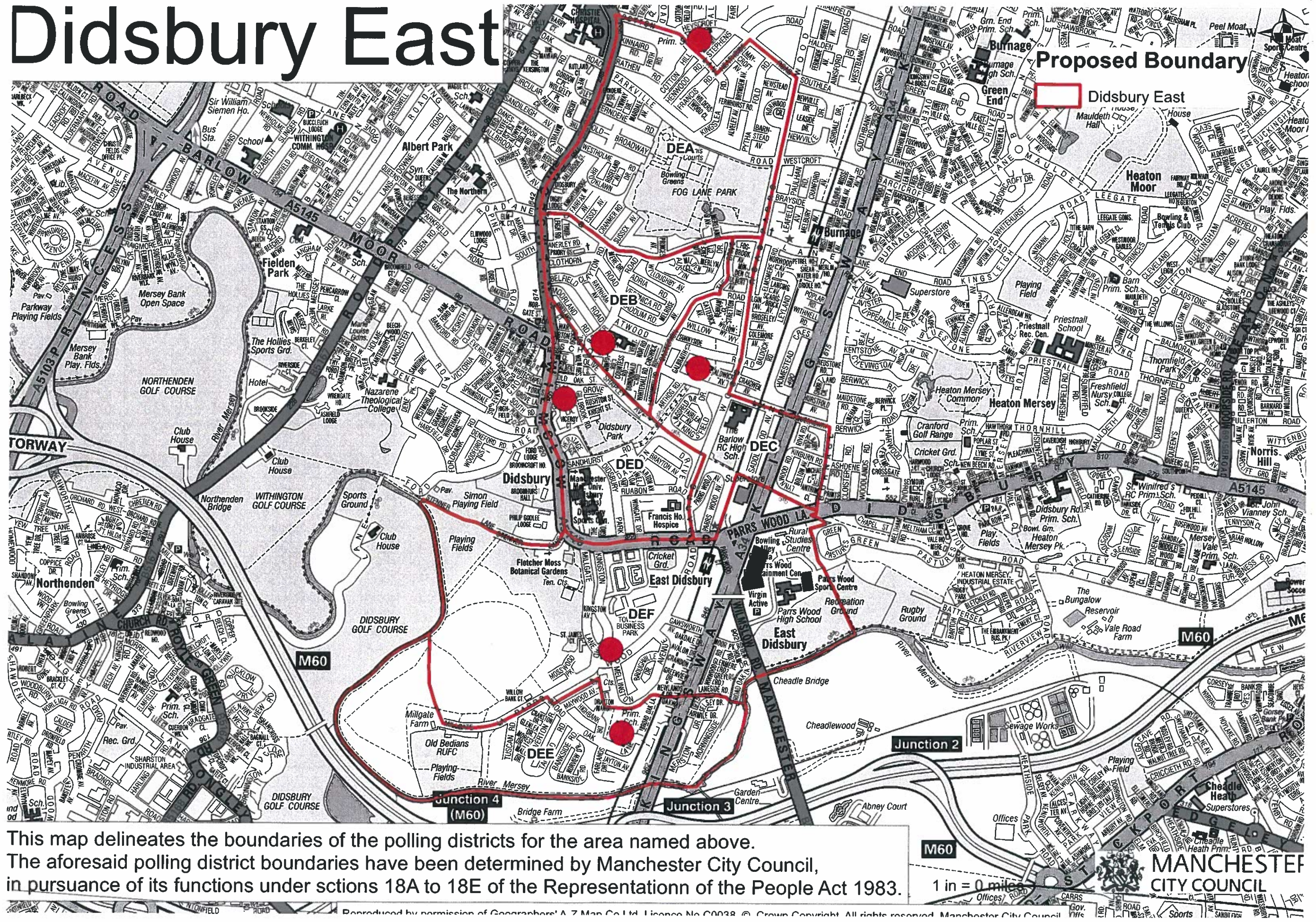
Didsbury East Ward

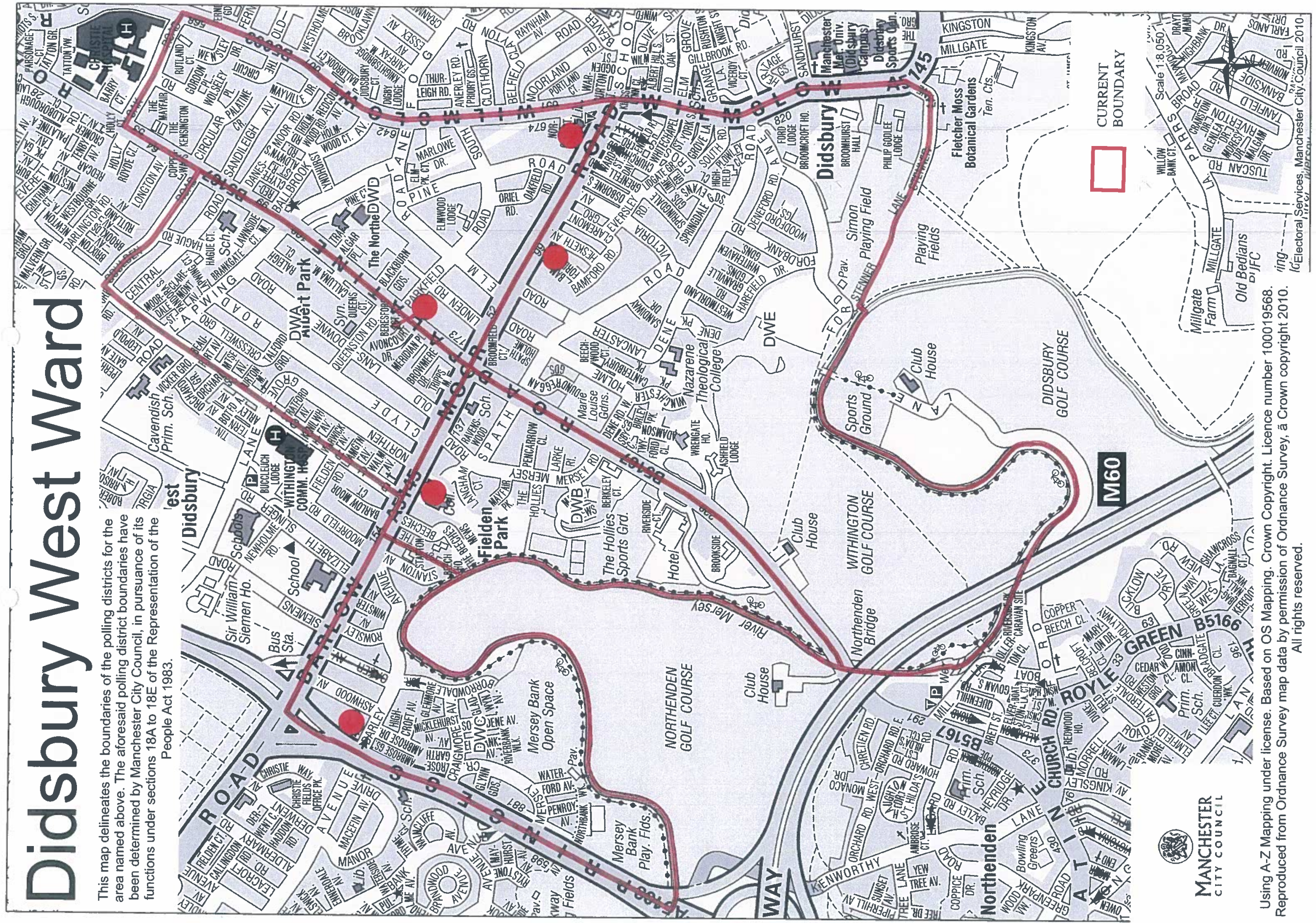
This map delineates the boundaries of the polling districts for the area named above. The aforesaid polling district boundaries have been determined by Manchester City Council, in pursuance of its functions under sections 18A to 18E of the Representation of the People Act 1983



Using A-Z Mapping under license. Based on OS Mapping. Crown Copyright. Licence number 100019568.
Reproduced from Ordnance Survey map data by permission of Ordnance Survey, a Crown copyright 2010.
All rights reserved.

Didsbury East





Didsbury West Ward

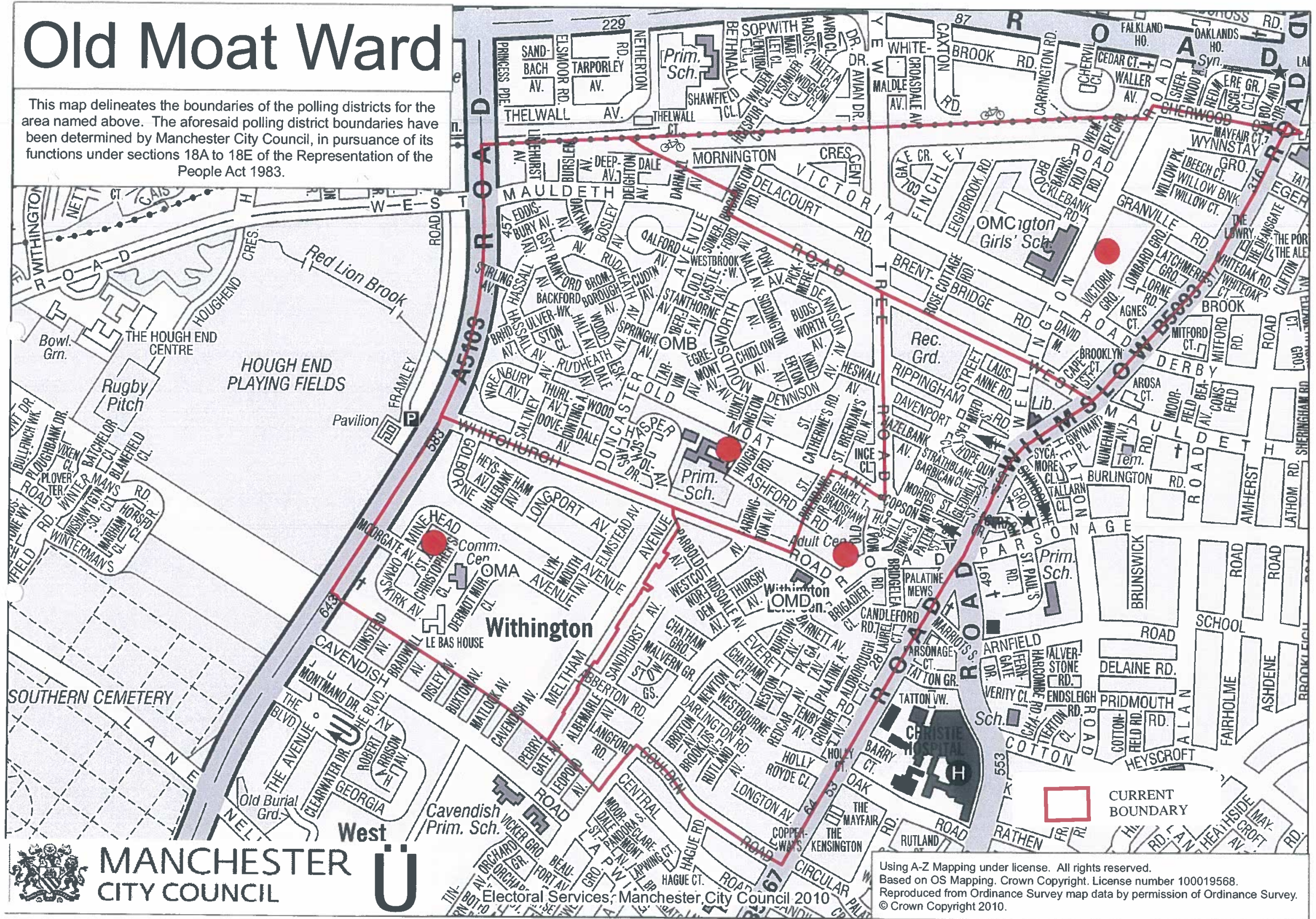
This map delineates the boundaries of the polling districts for the area named above. The aforesaid polling district boundaries have been determined by Manchester City Council, in pursuance of its functions under sections 18A to 18E of the Representation of the People Act 1983.

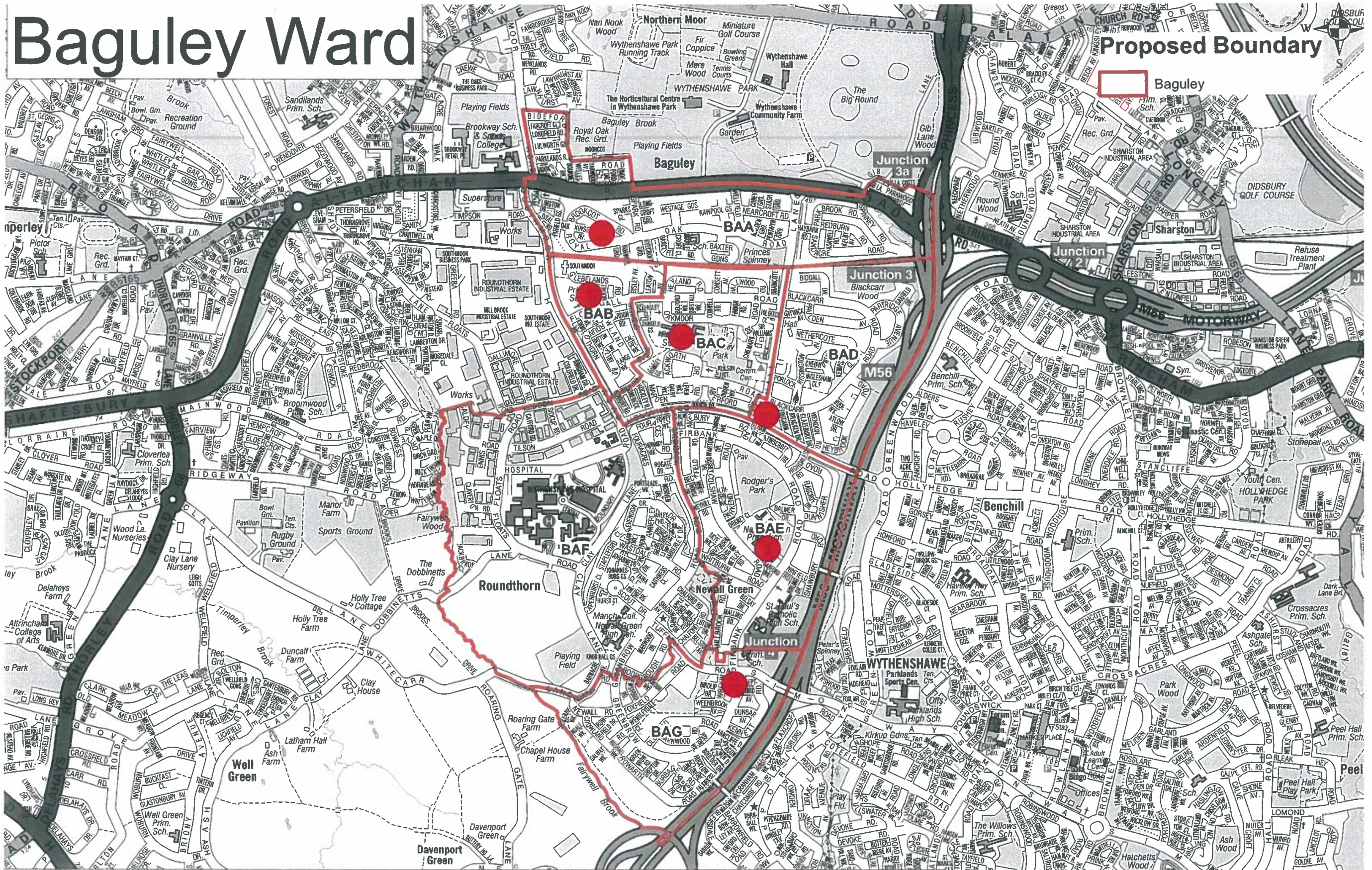


Using A-Z Mapping under license. Based on OS Mapping. Crown Copyright. Licence number 100019568. Reproduced from Ordnance Survey map data by permission of Ordnance Survey, a Crown copyright 2010. All rights reserved.

Old Moat Ward

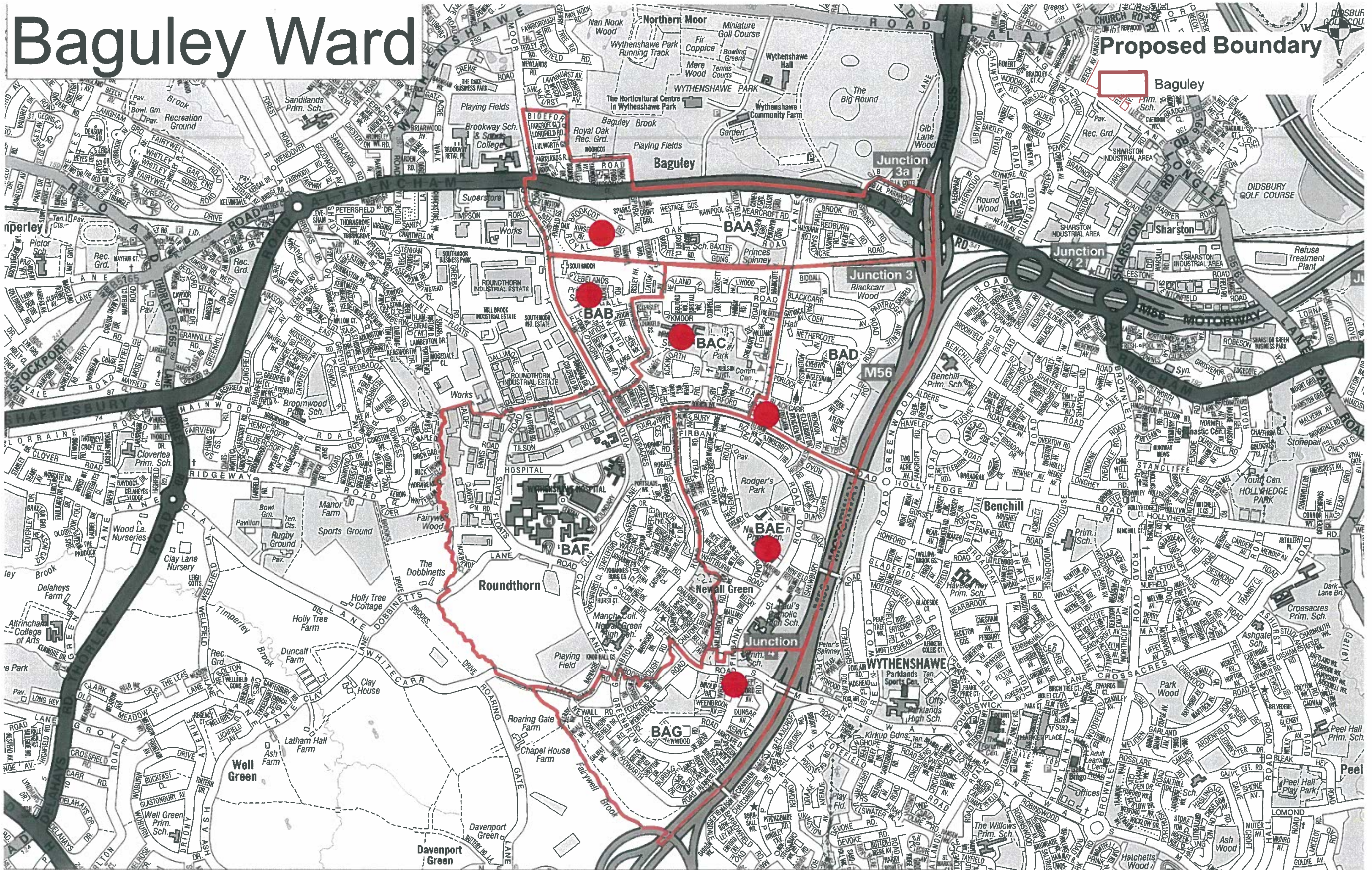
This map delineates the boundaries of the polling districts for the area named above. The aforesaid polling district boundaries have been determined by Manchester City Council, in pursuance of its functions under sections 18A to 18E of the Representation of the People Act 1983.





This map delineates the boundaries of the polling districts for the area named above.
The aforesaid polling district boundaries have been determined by Manchester City Council,
in pursuance of its functions under sections 18A to 18E of the Representation of the People Act 1983.





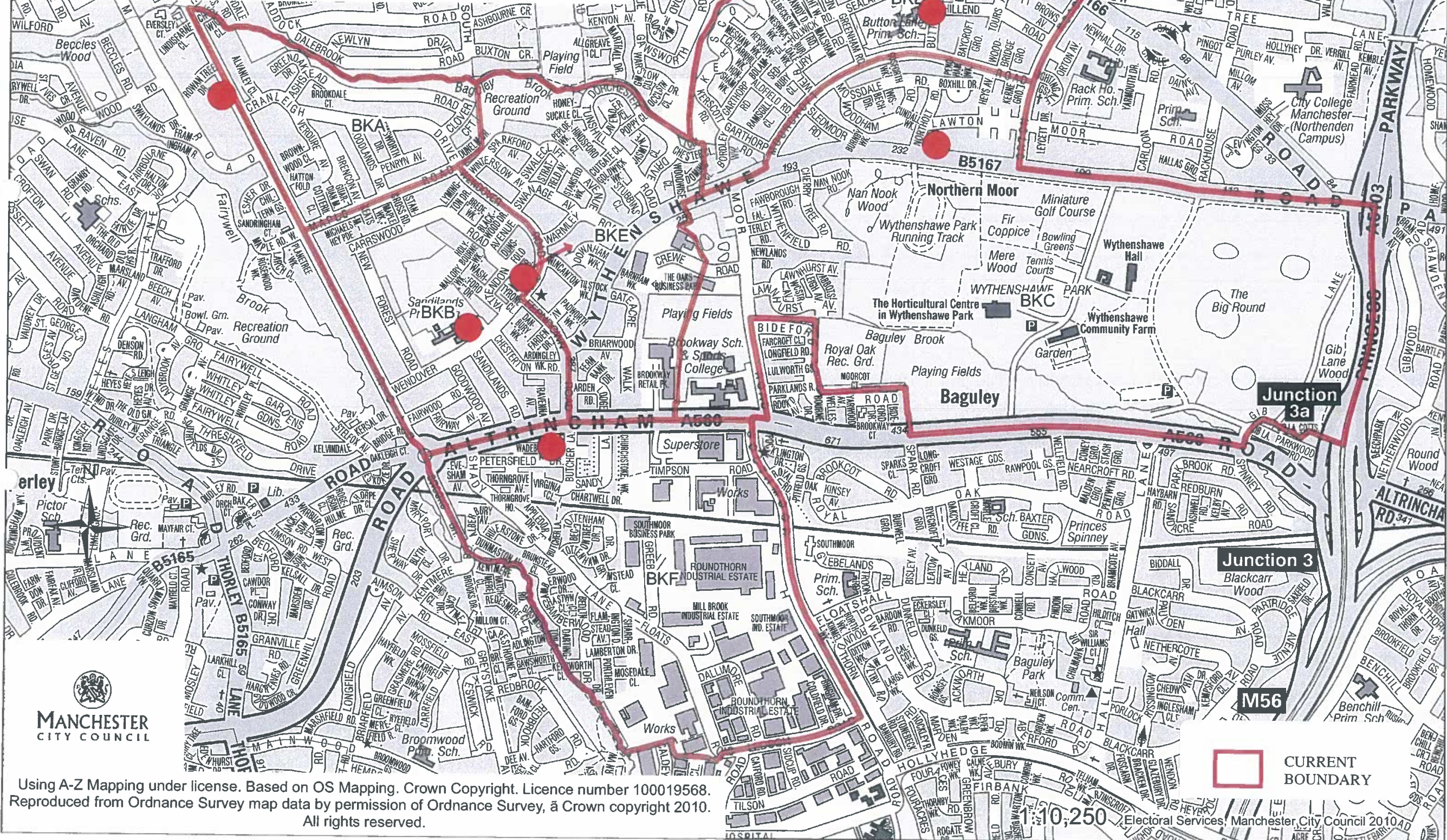
This map delineates the boundaries of the polling districts for the area named above.
The aforesaid polling district boundaries have been determined by Manchester City Council,
in pursuance of its functions under sections 18A to 18E of the Representation of the People Act 1983.

Reproduced by permission of Geographers' A-Z Map Co. Ltd. Licence No. C0038. © Crown Copyright. All rights reserved. Manchester City Council



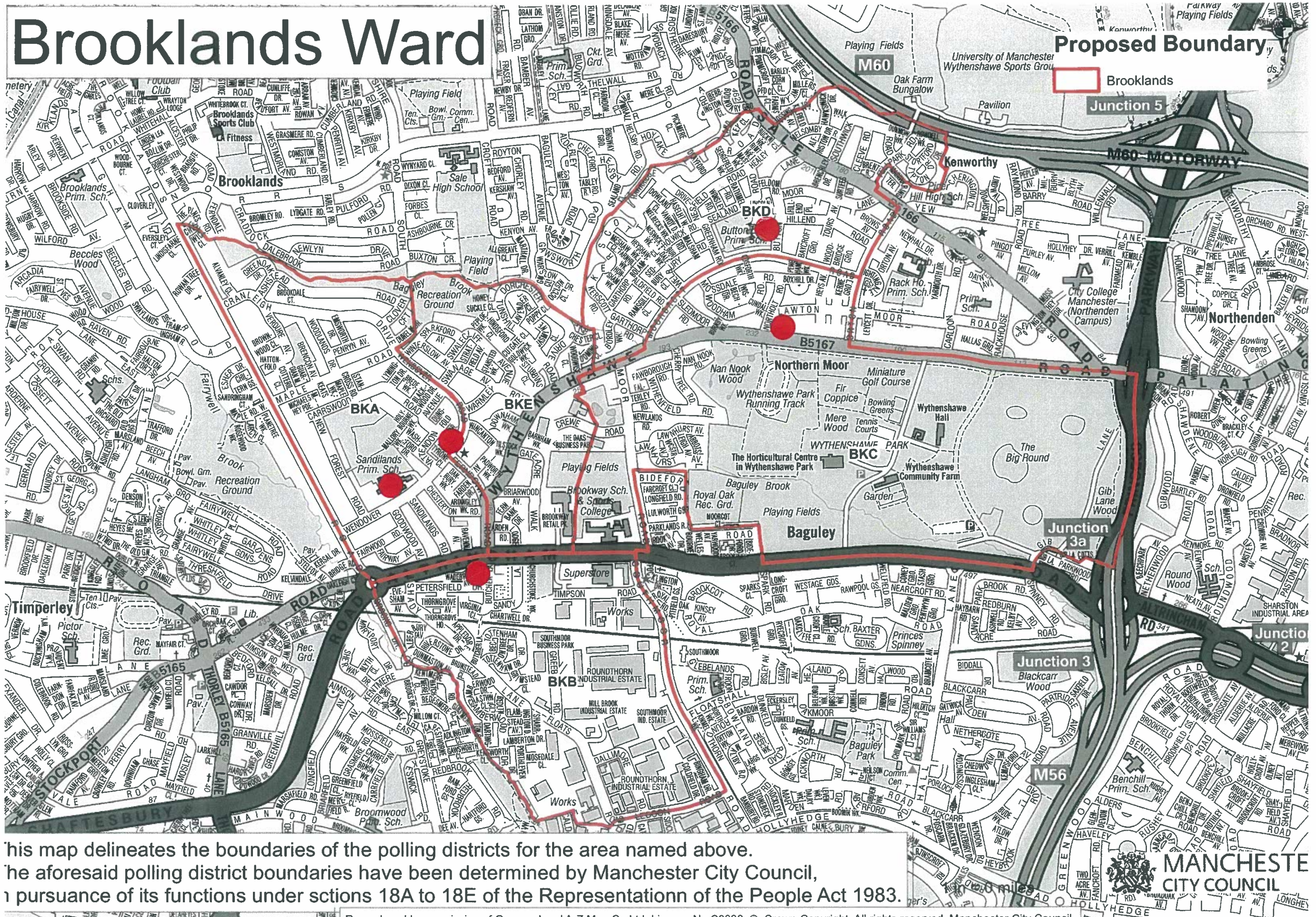
Brooklands Ward

This map delineates the boundaries of the polling districts for the area named above. The aforesaid polling district boundaries have been determined by Manchester City Council, in pursuance of its functions under sections 18A to 18E of the Representation of the People Act 1983.



Using A-Z Mapping under license. Based on OS Mapping. Crown Copyright. Licence number 100019568. Reproduced from Ordnance Survey map data by permission of Ordnance Survey, a Crown copyright 2010. All rights reserved.

 CURRENT BOUNDARY

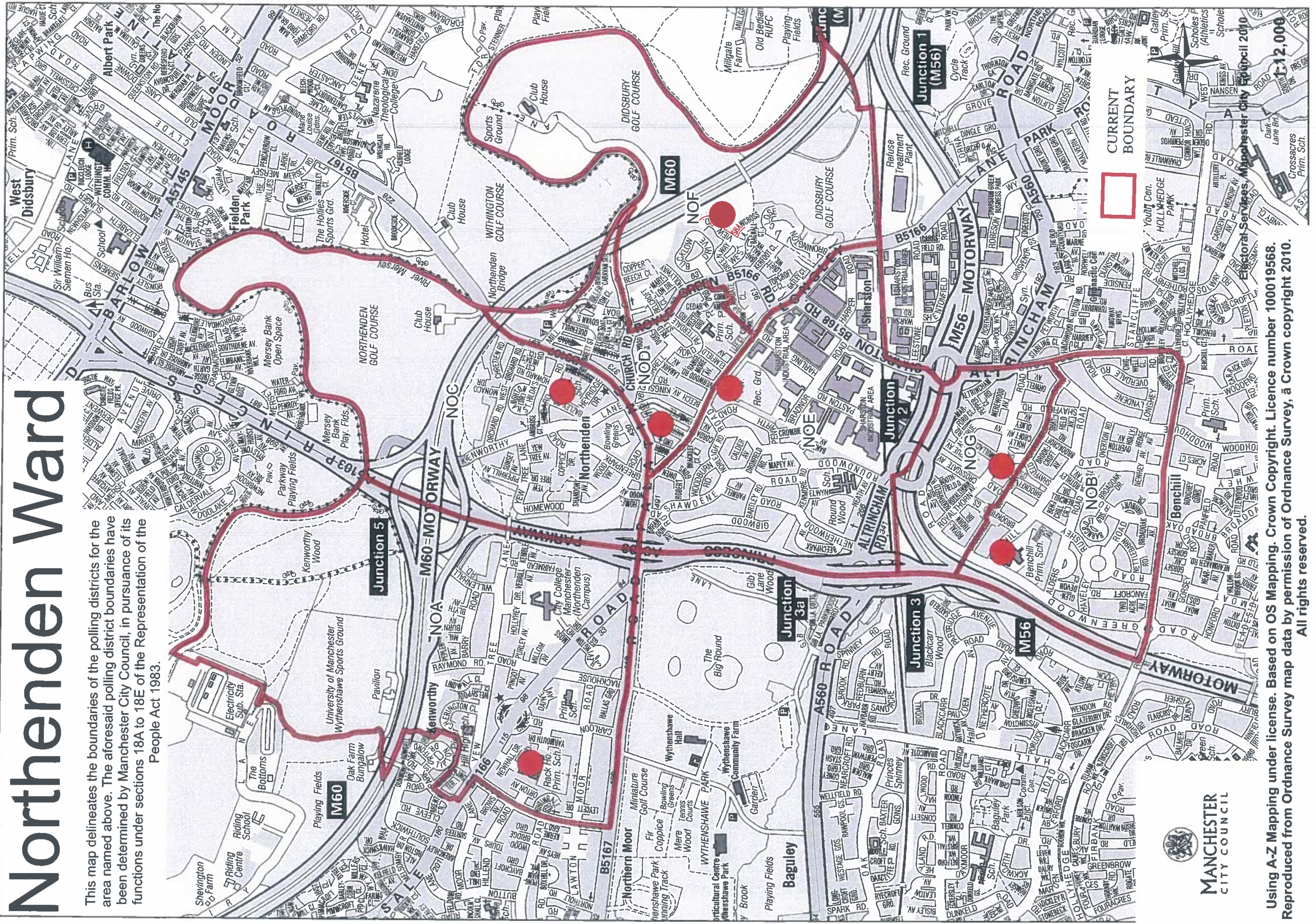


This map delineates the boundaries of the polling districts for the area named above. The aforesaid polling district boundaries have been determined by Manchester City Council, in pursuance of its functions under sections 18A to 18E of the Representation of the People Act 1983.

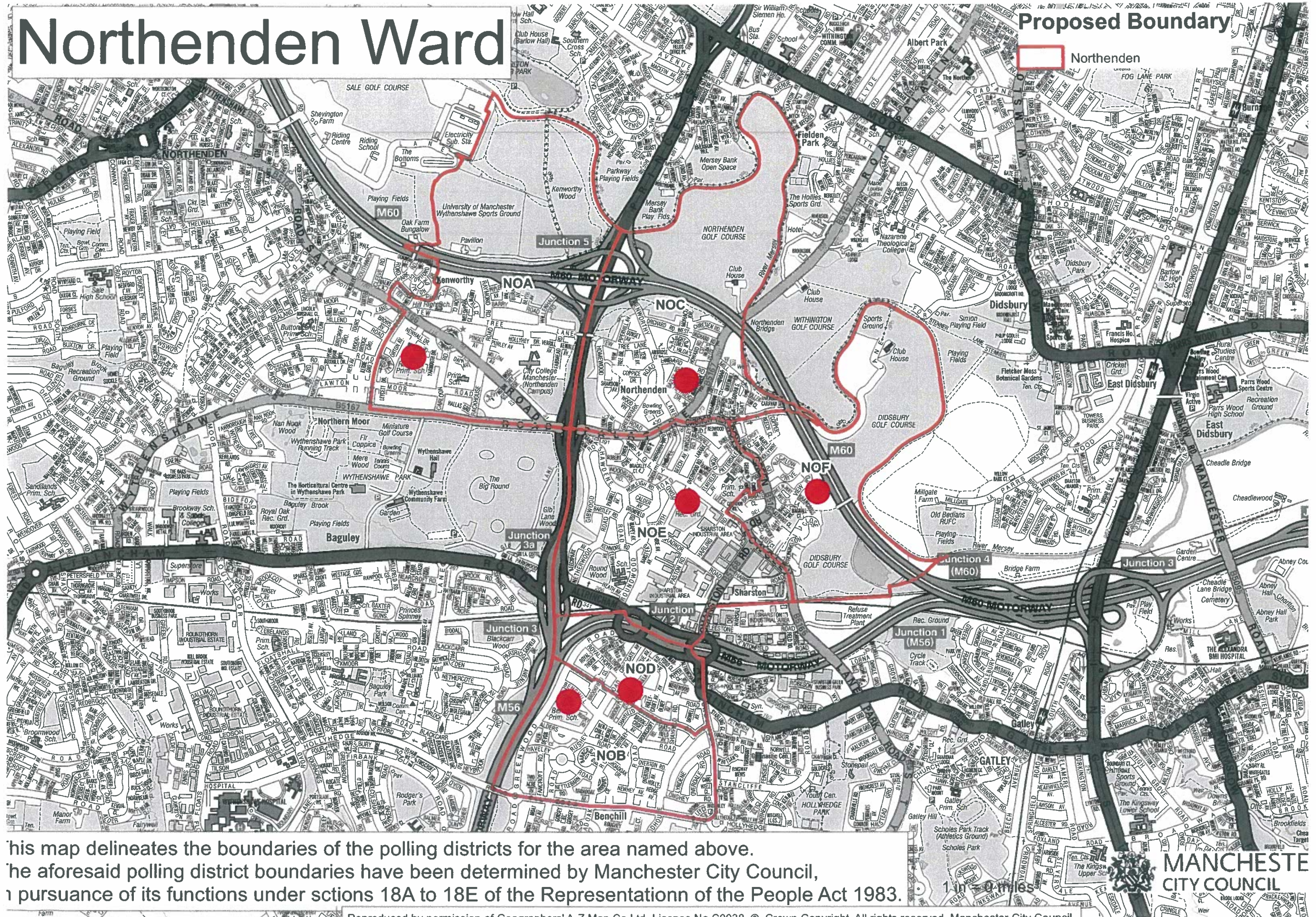


Northenden Ward

This map delineates the boundaries of the polling districts for the area named above. The aforesaid polling district boundaries have been determined by Manchester City Council, in pursuance of its functions under sections 18A to 18E of the Representation of the People Act 1983.

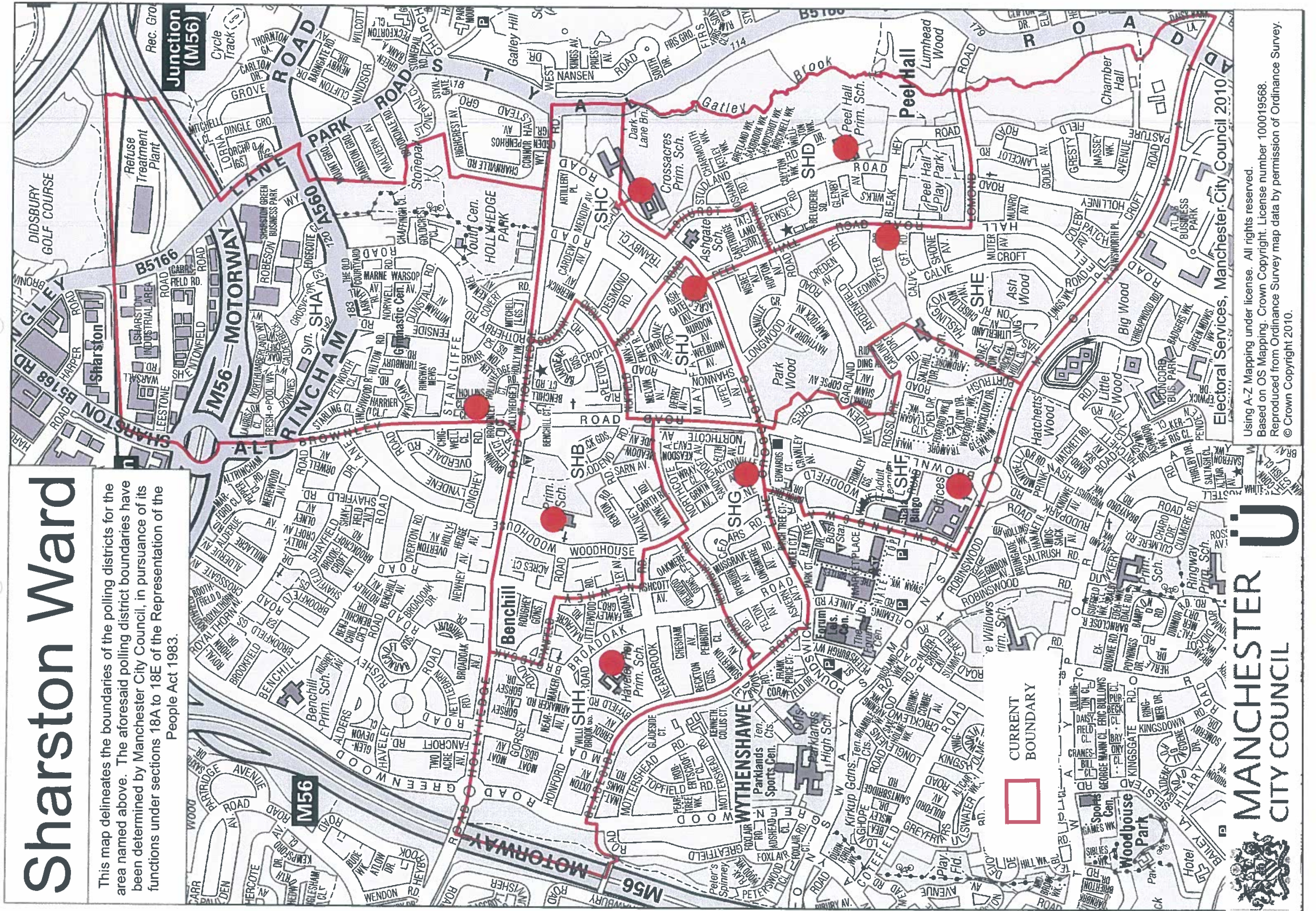


Using A-Z Mapping under license. Based on OS Mapping. Crown Copyright. Licence number 100019568.
Reproduced from Ordnance Survey map data by permission of Ordnance Survey, a Crown copyright 2010.
All rights reserved.



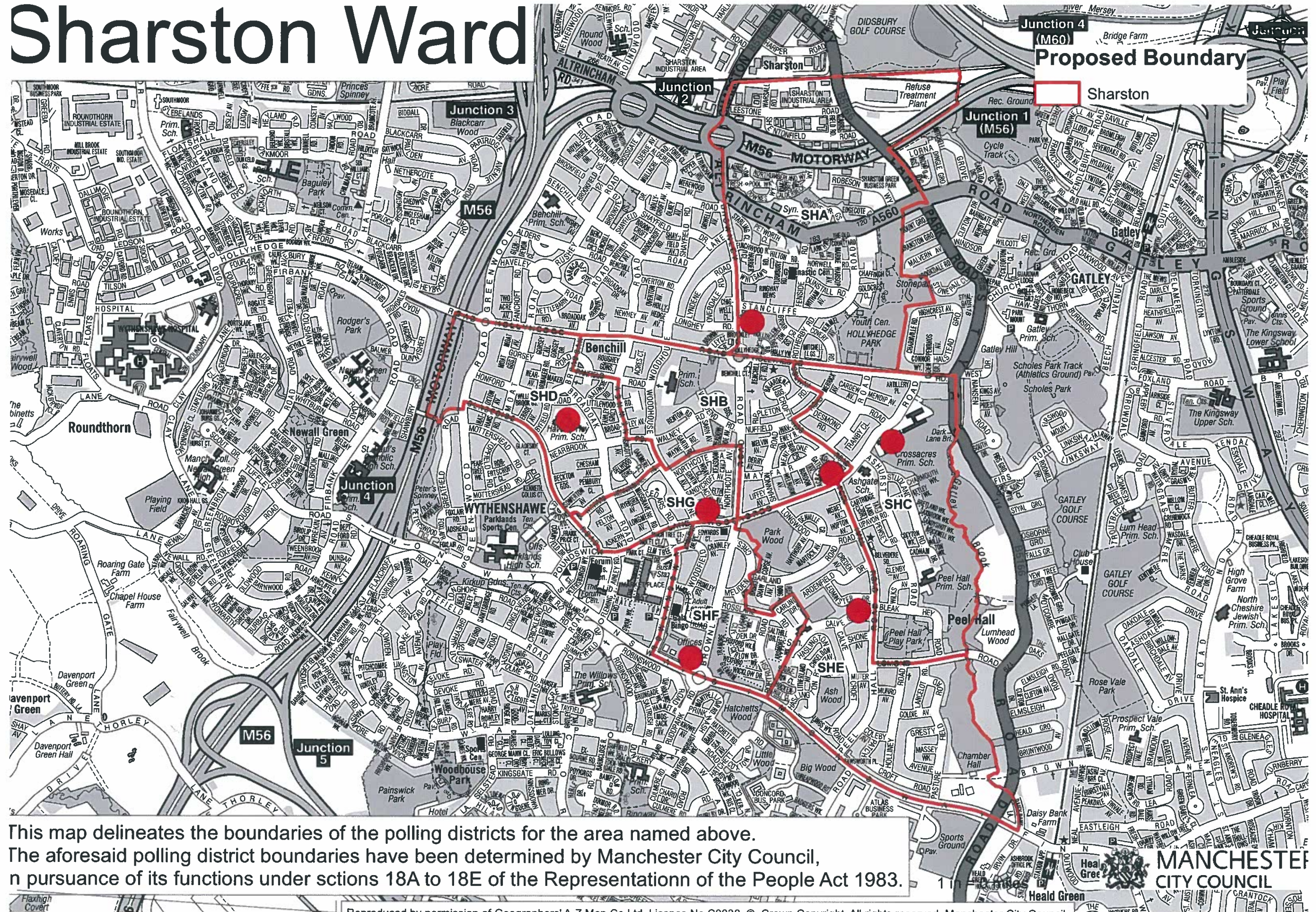
This map delineates the boundaries of the polling districts for the area named above. The aforesaid polling district boundaries have been determined by Manchester City Council, in pursuance of its functions under sections 18A to 18E of the Representation of the People Act 1983.

Produced by permission of Geographers' A-Z Map Co. Ltd. Licence No. C0038. © Crown Copyright. All rights reserved. Manchester City Council



Map 54

Sharston Ward

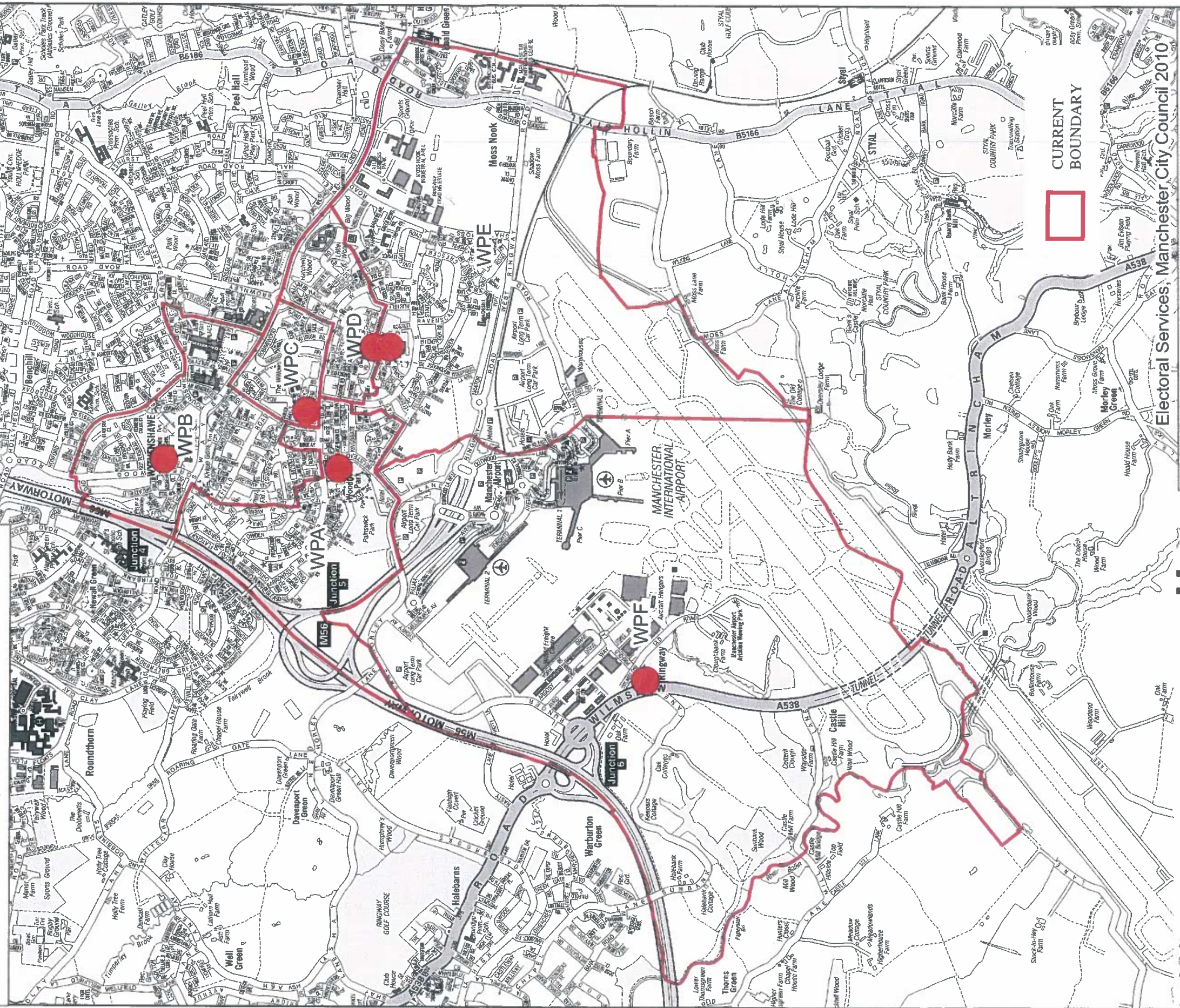


This map delineates the boundaries of the polling districts for the area named above. The aforesaid polling district boundaries have been determined by Manchester City Council, in pursuance of its functions under sections 18A to 18E of the Representation of the People Act 1983.

MANCHESTER CITY COUNCIL

Woodhouse Park Ward

This map delineates the boundaries of the polling districts for the area named above. The aforesaid polling district boundaries have been determined by Manchester City Council, in pursuance of its functions under sections 18A to 18E of the Representation of the People Act 1983.



Electoral Services, Manchester City Council 2010
Using A-Z Mapping under license. All rights reserved.
Based on OS Mapping. Crown Copyright. License number 100019568.
Reproduced from Ordnance Survey map data by permission of Ordnance Survey.
© Crown Copyright 2010.

